



















APPENDIX A – MAP 2 CHARACTER ANALYSIS MAP SHOWING PROPOSED BOUNDARY AMENDMENTS PUT TO PUBLIC CONSULTATION

Little Amwell (Hertford Heath) Parish Conservation Area Appraisal Map 2. Character Analysis Map

© Crown Copyright and database right 2017.
Ordnance Survey 100048528

All 'newer' Local Plan Policies and Government planning policies set out in the National Planning Policy Framework (NPPF) apply as appropriate.

-  Revised conservation area boundary.
-  Local policies (B10-B16) particularly apply.
-  Scheduled Ancient Monument and Areas of Archaeological Significance: local policies B11-B13 particularly apply.
-  Individually listed buildings/structures: NPPF policies apply.
-  Category 1 one-listed buildings.
-  Category 2 one-listed buildings.
-  Neutral buildings.
-  Buildings or structures having a negative impact.
-  Important open spaces to be protected.
-  Important water features to be protected.
-  The Preservation Order.
-  Trees making a positive contribution.
-  Hedgerows making a positive contribution.
-  Selected important views to be protected.
-  Churches or monuments and structures.
-  Good quality boundary.
-  Areas to be de-designated.
-  Areas to be included in the designation.

